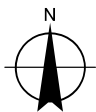


NOTE: Frenchmans Flat area and downstream Piru Creek not part of Proposed (or existing) P-2426 Project Boundary.



- Legend**
- Wild and Scenic River Classification
 - Recreational
 - Wild
 - Trail (USNF)
 - Sespe Wilderness
 - National Forest Lands

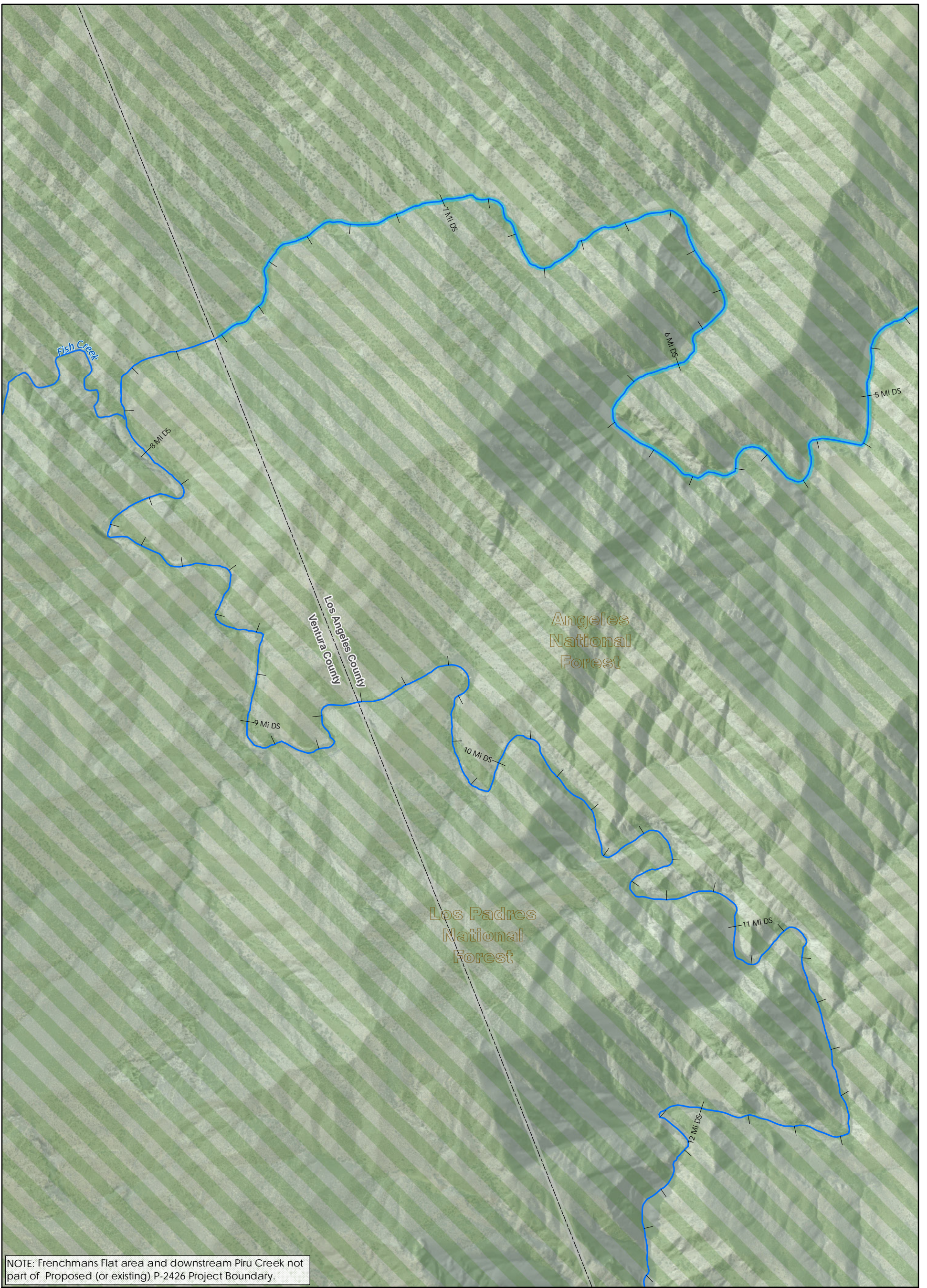


Prepared: October 2018
 Projection: CA State Plane V NAD83
 Data and/or Background: NAIP (2016)
 G:\GIS_Jobs\DWR\CAA_P147971_MXD\DLA\SSWP_PiruCreek_Mapbook_20181012.mxd

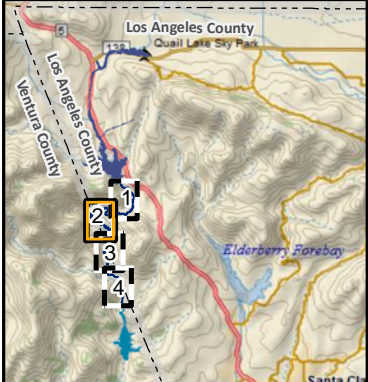
SOUTH SWP HYDROPOWER RELICENSING
 FERC PROJECT NO. 2426

**Piru Creek (Pyramid Reach)
 Whitewater Boating
 (Map Book Sheet 1 of 4)**

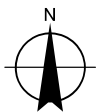




NOTE: Frenchmans Flat area and downstream Piru Creek not part of Proposed (or existing) P-2426 Project Boundary.



- Legend**
- Wild and Scenic River Classification
- Wild
 - - - Trail (USNF)
 - Sespe Wilderness
 - National Forest Lands



Prepared: October 2018
 Projection: CA State Plane V NAD83
 Data and/or Background: NAIP (2016)

G:\GIS_Jobs\DWR\CAA_P14797\MXDs\DLA\SSWP_PiruCreek_Mapbook_20181012.mxd

SOUTH SWP HYDROPOWER RELICENSING
 FERC PROJECT NO. 2426

**Piru Creek (Pyramid Reach)
 Whitewater Boating
 (Map Book Sheet 2 of 4)**

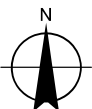




NOTE: Frenchmans Flat area and downstream Piru Creek not part of Proposed (or existing) P-2426 Project Boundary.



- Legend**
- Trail (USNF)
 - Sespe Wilderness
 - National Forest Lands



Prepared: October 2018
 Projection: CA State Plane V NAD83
 Data and/or Background: NAIP (2016)
 G:\GIS_Jobs\DWR\CAA_P147971_MXD\DLA\SSWP_PiruCreek_Mapbook_20181012.mxd

SOUTH SWP HYDROPOWER RELICENSING
 FERC PROJECT NO. 2426

**Piru Creek (Pyramid Reach)
 Whitewater Boating
 (Map Book Sheet 3 of 4)**

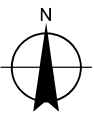




NOTE: Frenchmans Flat area and downstream Piru Creek not part of Proposed (or existing) P-2426 Project Boundary.



- Legend**
- Trail (USNF)
 - ▨ Sespe Wilderness
 - ▨ National Forest Lands



Prepared: October 2018
 Projection: CA State Plane V NAD83
 Data and/or Background: NAIP (2016)

G:\GIS_Jobs\DWR\CAA_P147971_MXD\DLA\SSWP_PiruCreek_Mapbook_20181012.mxd

SOUTH SWP HYDROPOWER RELICENSING
 FERC PROJECT NO. 2426

**Piru Creek (Pyramid Reach)
 Whitewater Boating
 (Map Book Sheet 4 of 4)**

