

**Legend**

- Proposed Project Boundary (v.20190718)
- Project Roads (v.20190603)
- NNIP Point
- NNIP Area
- ⚡ Transmission Line Towers
- Transmission Line
- Roads
- Section Lines
- Township Lines



**PUBLIC LAND OWNERSHIP**

- BLM
- U.S. FOREST SERVICE
- STATE OF CALIFORNIA
- LADWP

*NOTE<sup>1</sup>: Areas smaller than 130 ft<sup>2</sup> mapped as point locations.*

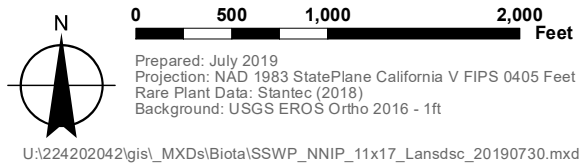
Prepared: July 2019  
 Projection: NAD 1983 StatePlane California V FIPS 0405 Feet  
 Rare Plant Data: Stantec (2018)  
 Background: USGS EROS Ortho 2016 - 1ft

SOUTH SWP HYDROPOWER RELICENSING  
FERC PROJECT NO. 2426

**Botanical Resources Study  
Non-Native Invasive Plant  
Occurrences Identified  
During 2018 and 2019  
Field Surveys**

**Map Sheet: 13**



U:\224202042\gis\MXDs\Biota\SSWP\_NNIP\_11x17\_Lansdsc\_20190730.mxd