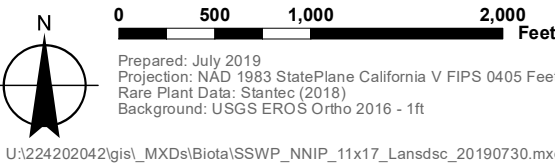




- Legend**
- Proposed Project Boundary (v.20190718)
 - Project Roads (v.20190603)
 - NNIP Point
 - NNIP Area
 - ⚡ Transmission Line Towers
 - Transmission Line

- Roads
 - Section Lines
- PUBLIC LAND OWNERSHIP**
- U.S. FOREST SERVICE
 - LADWP
 - COUNTY

NOTE¹: Areas smaller than 130 ft² mapped as point locations.



SOUTH SWP HYDROPOWER RELICENSING
FERC PROJECT NO. 2426

**Botanical Resources Study
Non-Native Invasive Plant
Occurrences Identified
During 2018 and 2019
Field Surveys**

Map Sheet: 16

U:\224202042\gis\MXDs\Biot\SSWP_NNIP_11x17_Lansdsc_20190730.mxd