

Legend

- Proposed Project Boundary (v.20190718)
- Project Roads (v.20190603)
- NNIP Point
- NNIP Area
- Roads
- Section Lines



PUBLIC LAND OWNERSHIP

- U.S. FOREST SERVICE
- STATE OF CALIFORNIA
- COUNTY

NOTE¹: Areas smaller than 130 ft² mapped as point locations.

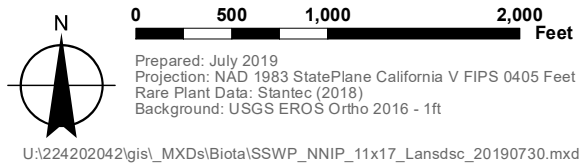
Prepared: July 2019
 Projection: NAD 1983 StatePlane California V FIPS 0405 Feet
 Rare Plant Data: Stantec (2018)
 Background: USGS EROS Ortho 2016 - 1ft

SOUTH SWP HYDROPOWER RELICENSING
FERC PROJECT NO. 2426

**Botanical Resources Study
Non-Native Invasive Plant
Occurrences Identified
During 2018 and 2019
Field Surveys**

Map Sheet: 2



U:\224202042\gis\1_MXD\Biot\SSWP_NNIP_11x17_Lansdsc_20190730.mxd