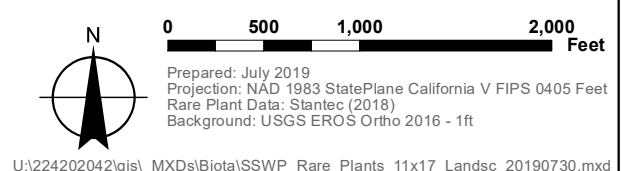




- Legend**
- Rare Plant Point
 - Rare Plant Area
 - Project Roads (v.20190603)
 - Proposed Project Boundary (v.20190718)
 - Roads
 - Section Lines
 - Township Lines

PUBLIC LAND OWNERSHIP

U.S. FOREST SERVICE



SOUTH SWP HYDROPOWER RELICENSING
FERC PROJECT NO. 2426

**Botanical Resources Study
Special-Status Plant
Occurrences Identified
During 2018 and 2019
Field Surveys**

Map Sheet: 4

U:\224202042\gis\MXDs\Biota\SSWP_Rare_Plants_11x17_Landsc_20190730.mxd